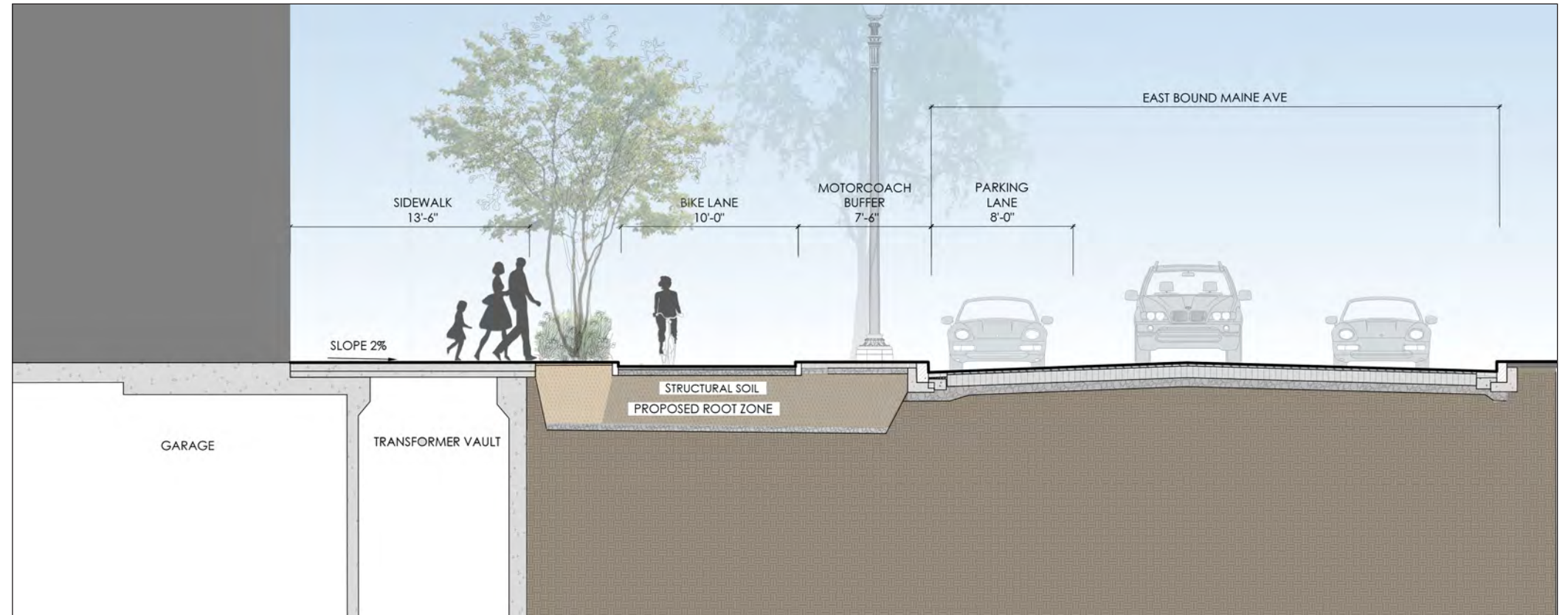


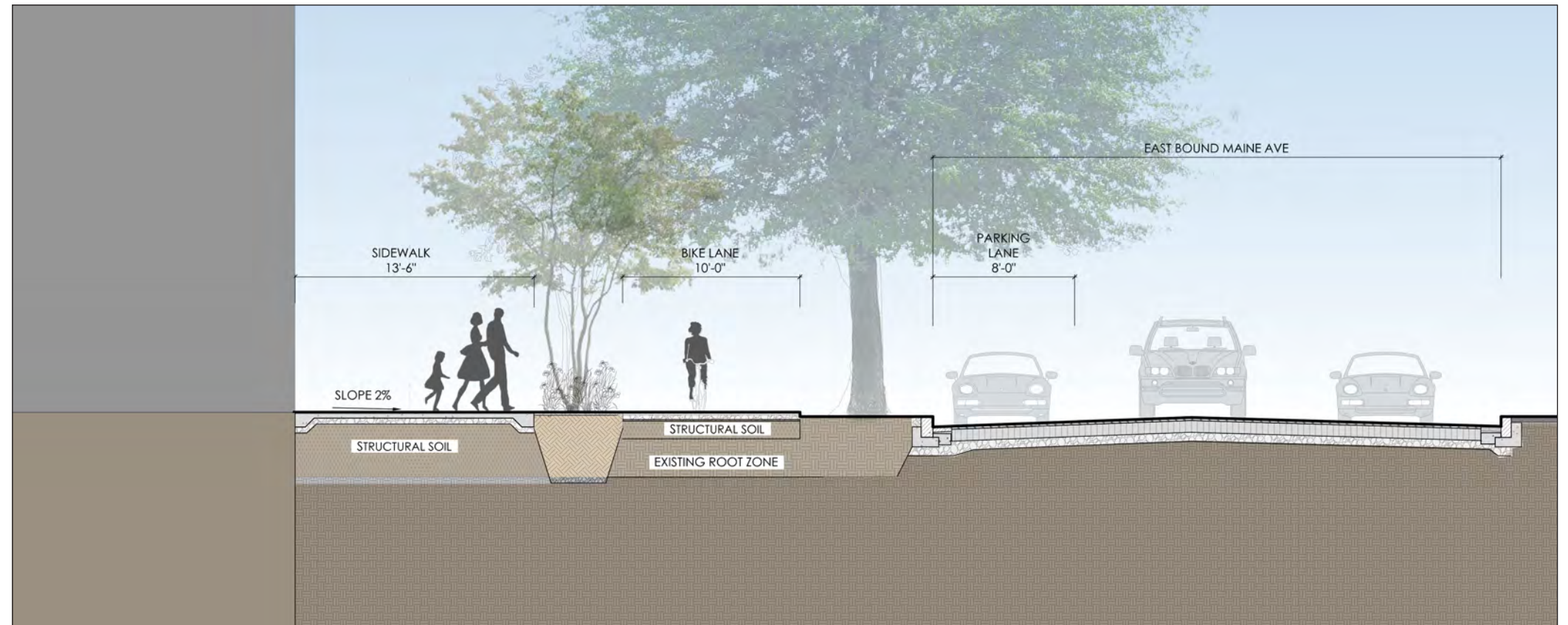
Section Cut



Section at Parcel 8 Motorcoach pickup/drop off



Section Cut





Section at Parcel 8 Heritage Tree Preservation

5

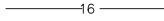



SITE DIAGRAMS

EXISTING CONDITIONS LEGEND


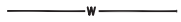








-  BUILDING OUTLINE
-  CONTOUR LINES
-  TREE LINE
-  ELECTRIC LINE (RECORD)
-  GAS LINE (RECORD)
-  SANITARY SEWER
-  STORM SEWER (RECORD)
-  TELEPHONE LINE (RECORD)
-  WATER LINE (RECORD)
-  BOLLARD
-  MAILBOX
-  PARKING METER
-  SIGN
-  SURVEY MARKER
-  TRASH CONTAINER
-  ELEC. JUNCTION BOX
-  ELEC. METER
-  ELEC. MANHOLE
-  TELEPHONE MANHOLE
-  ELEC. POLE
-  LIGHT POLE
-  SIGNAL POLE
-  FIRE HYDRANT
-  WATER MANHOLE
-  WATER METER
-  WATER VALVE
-  WELL
-  GAS METER
-  GAS MANHOLE
-  GAS VALVE
-  UNIDENTIFIED MANHOLE
-  STORM DRAIN MANHOLE
-  CATCH BASIN OR INLET
-  SANITARY SEWER MANHOLE
-  SANITARY SEWER CLEANOUT
-  SHRUB OR BUSH
-  TREE

- 
- 
- 
- 
- 
- 
- 
- 










PROPOSED SITE FEATURES LEGEND

-  -16- CONTOUR
-  + 12.67 SPOT ELEVATION
-  TRENCH DRAIN
-  PARCEL LINE

PROPOSED UTILITIES LEGEND

-  SANITARY SEWER
-  WATER
-  STORM/SANITARY SEWER
-  WATER VALVE
-  FIRE HYDRANT
-  CURB INLET
-  STORMWATER MANAGEMENT SEPARATOR MANHOLE
-  STORM PIPE
-  WHARF STORM INLET
-  WHARF STORM STRUCTURE

EROSION & SEDIMENT CONTROL LEGEND

-  LOD LIMIT OF DISTURBANCE
-  TP TREE PROTECTION
-  SF SILT FENCE
-  SSF SUPER SILT FENCE
-  CIP CURB INLET PROTECTION
-  AGIP AT-GRADE INLET PROTECTION
-  RPS REMOVABLE SUMP PIT
-  PST PORTABLE SEDIMENT TANK
-  SCE STABILIZED CONSTRUCTION ENTRANCE

